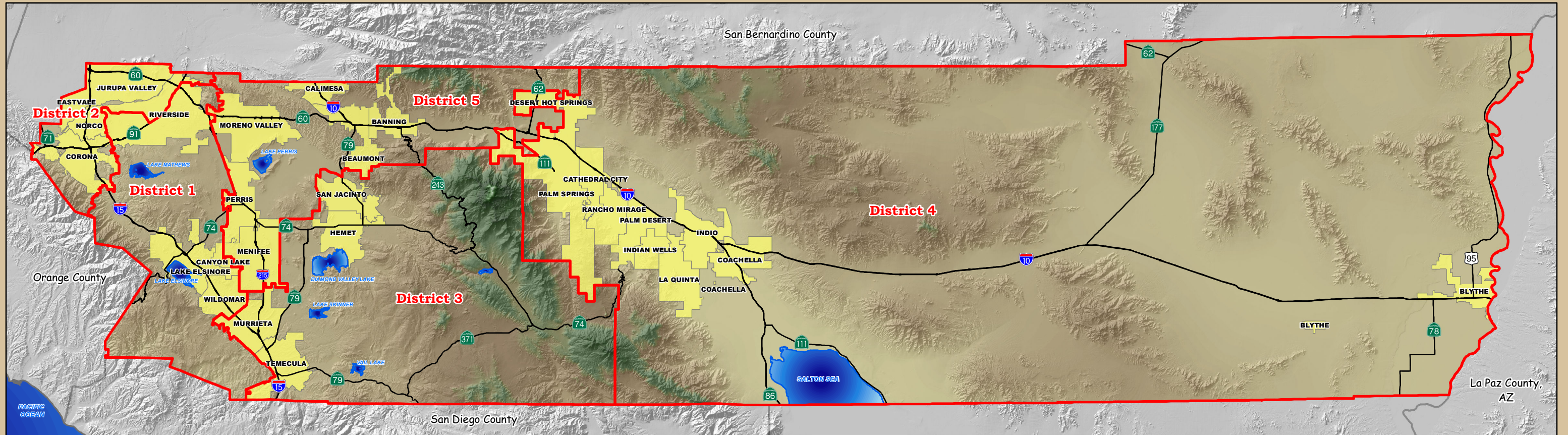







# Supervisory Districts

## County of Riverside



<p><b>Supervisor Kevin Jeffries</b> District 1 (951) 955-1010</p> 	<p><b>Supervisor Karen Spiegel</b> District 2 (951) 955-1020</p> 	<p><b>Supervisor Chuck Washington</b> District 3 (951) 955-1030</p> 	<p><b>Supervisor V. Manuel Perez</b> District 4 (760) 863-8211</p> 	<p><b>Supervisor Jeff Hewitt</b> District 5 (951) 955-1050</p> 
<p><b>Representing the Cities of :</b> Canyon Lake Lake Elsinore Riverside (most portions) Wildomar</p>	<p><b>Representing the Cities of :</b> Corona Eastvale Jurupa Valley Norco Riverside (portion of)</p>	<p><b>Representing the Cities of:</b> Hemet Murrieta San Jacinto Temecula</p>	<p><b>Representing the Cities of:</b> Blythe Cathedral City Coachella Desert Hot Springs Indian Wells Indio La Quinta Palm Desert Palm Springs Rancho Mirage</p>	<p><b>Representing the Cities of:</b> Banning Beaumont Calimesa Menifee Moreno Valley Perris</p>



Coordinate System: NAD83 State Plane VI FIPS0406 (Feet)  
 Author : County of Riverside Information Technology - GIS Section  
 Source : County of Riverside, USGS  
 February 14, 2019

